




Legend

- Point of Diversion
- CID Canals/Ditches
- Carlsbad Irrigation District Boundary

Tract Boundaries

- Surface Water Only
- Supplemental Groundwater
- Reservoir
- No Right

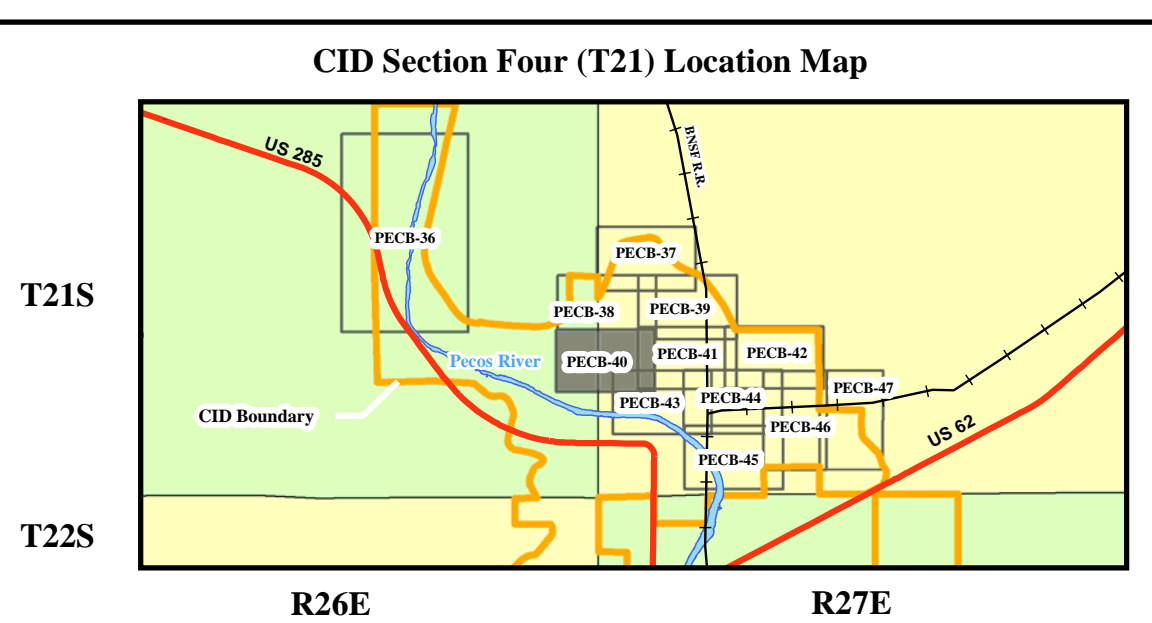



2009 Digital Orthophotography
 Features Are Shown Using
 New Mexico State Plane Coordinate System,
 East Zone, NAD 1983
 Grid Interval = 1000'

Scale
 1 inch = 300 feet


100 0 100
 Feet

1:1,200





STATE OF NEW MEXICO
Office of the State Engineer
John R. D'Antonio, Jr., P.E., State Engineer



Pecos River Stream System Hydrographic Survey
Carlsbad Irrigation District, Section 4 - T21S

Litigation and Adjudication Program
 Pecos Bureau
 2011

PECB-40